

© Crown Copyright. All rights reserved. Croydon Council Licence No: 100019257 2010

**Proposed Consultation Area**

**CROYDON COUNCIL**

DEVELOPMENT AND ENVIRONMENT DEPARTMENT  
 PO BOX No. 1482  
 CROYDON  
 CR9 1WX

INFRASTRUCTURE - TRAFFIC DESIGN  
 Scale: NTS Drawn: PT Checked: DJW Rev: 00  
 Date: September 2015 Drawing Ref: PD-285c



Existing Norbury CPZ

proposed consultation boundary

Green Lane, Thornton Heath

**CROYDON COUNCIL**

Proposed consultation

PLACE DEPARTMENT  
**JO NEGRINI** - EXECUTIVE DIRECTOR  
 PO BOX No. 1482  
 CROYDON  
 CR9 1WX

INFRASTRUCTURE - TRAFFIC DESIGN  
 Scale: NTS Drawn PT Checked DJW Rev. 00  
 Date: September 2015 Drawing Ref. PD-285d





Consultation Boundary

WYVERN ROAD

PURLEY WAY  
HERWARD AVENUE

Existing Purley CPZ Boundary

PAMPISFORD ROAD

CHRISTCHURCH ROAD

BRIGHTON ROAD

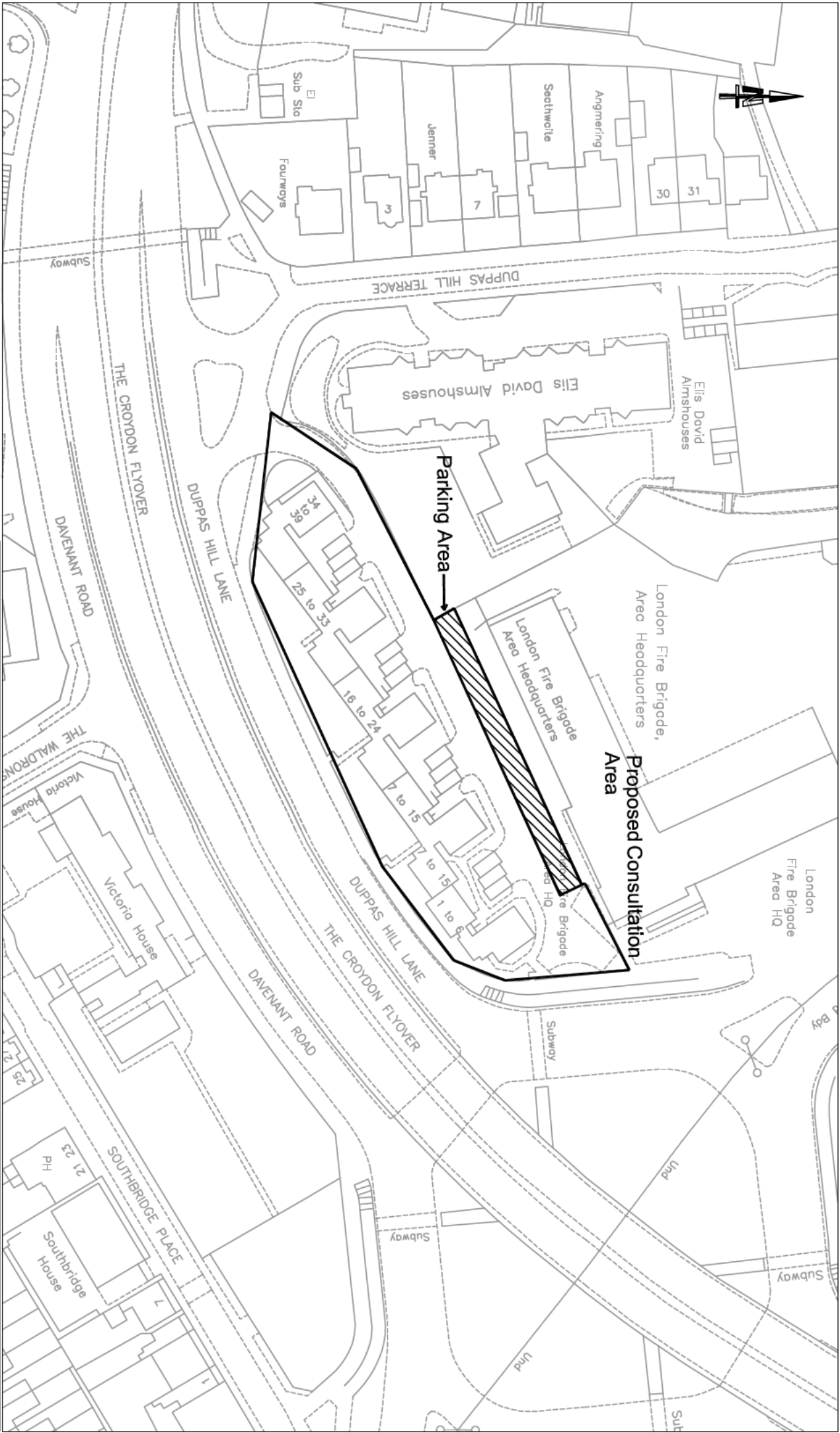
© Crown Copyright. All rights reserved. Croydon Council. Licence No: 100019257 2010

Proposed Consultation Area

**CROYDON COUNCIL**

DEVELOPMENT AND ENVIRONMENT DEPARTMENT  
PO BOX No. 1462  
CROYDON  
CR9 1WX

INFRASTRUCTURE - TRAFFIC DESIGN			
Scale: NTS	Drawn: PT	Checked: DJW	Rev: 00
Date: September 2015	Drawing Ref: PD-285b		



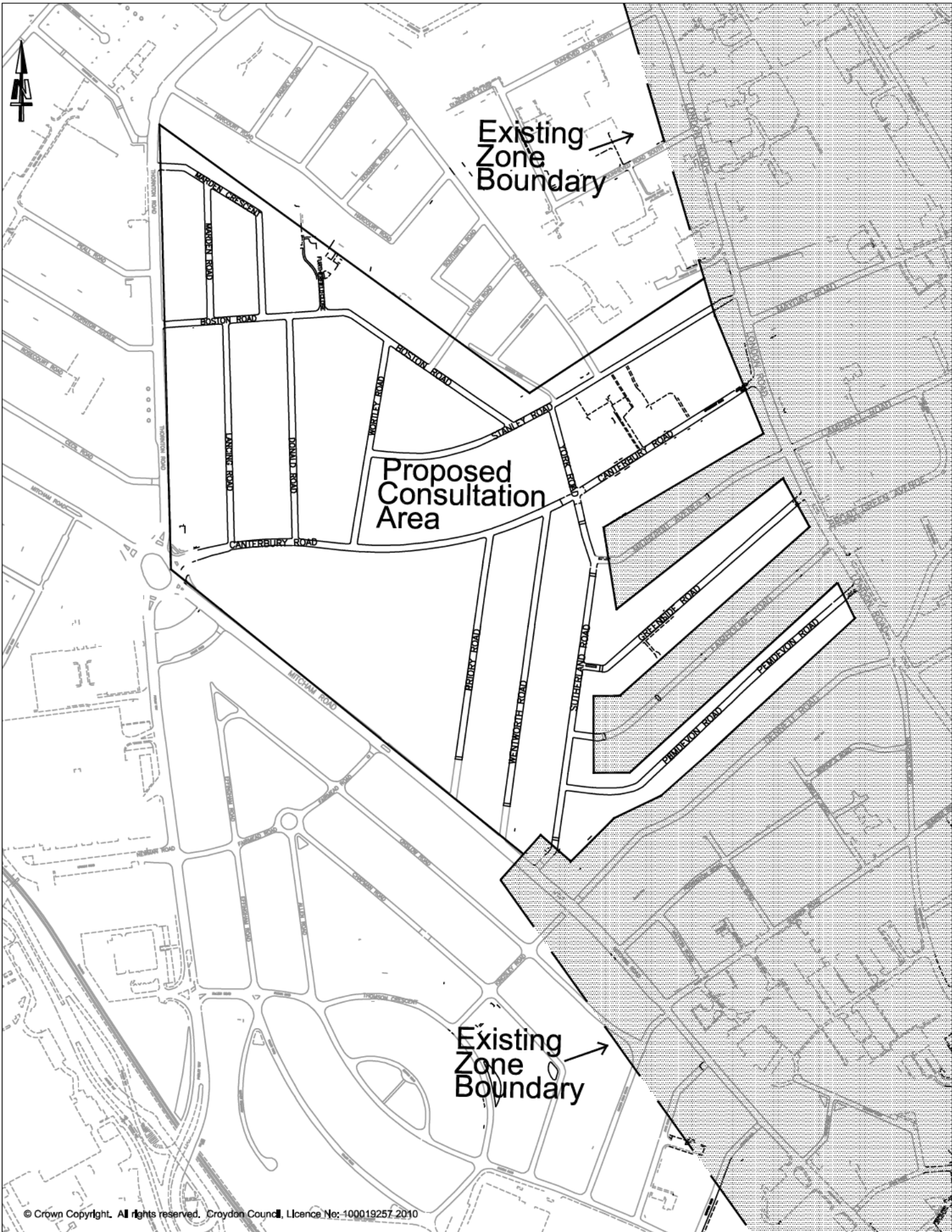
Duppas Hill Lane, Croydon

**CROYDON COUNCIL**


Proposed consultation

PLACE DEPARTMENT  
**JO NEGRINI** - EXECUTIVE DIRECTOR  
 PO BOX No. 1482  
 CROYDON  
 CR9 1WX

INFRASTRUCTURE - TRAFFIC DESIGN  
 Scale: NTS Drawn: PT Checked: DJW Rev: 00  
 Date: September 2015 Drawing Ref: PD-285e



© Crown Copyright. All rights reserved. Croydon Council, Licence No: 100019257 2010

 Proposed Consultation Area

## CROYDON COUNCIL

DEVELOPMENT AND ENVIRONMENT DEPARTMENT  
 PO BOX No. 1482  
 CROYDON  
 CR9 1WX

### INFRASTRUCTURE - TRAFFIC DESIGN

Scale: NTS	Drawn: PT	Checked: DJW	Rev: 00
Date: September 2015		Drawing Ref: PD-285a	